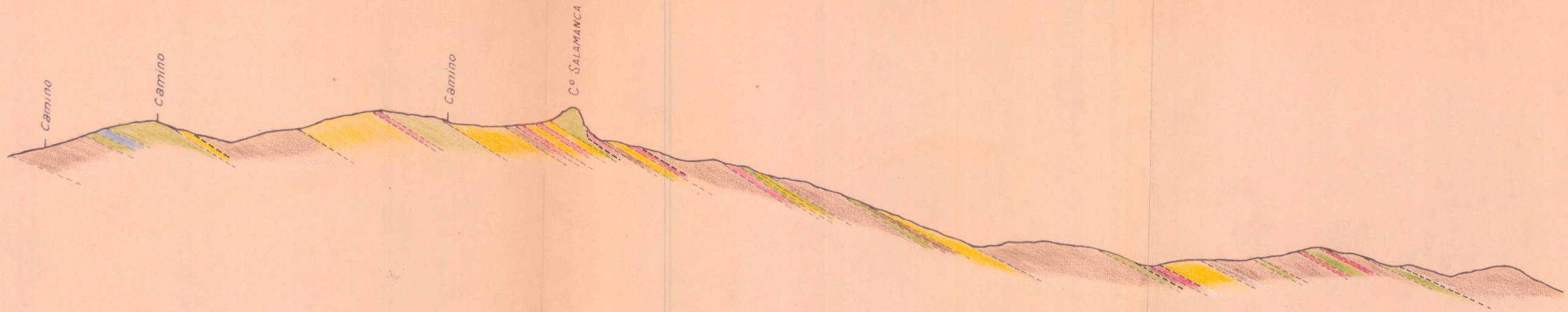



Pertil A B Generalizado del área del Distrito Minero
"LOS GUINDOS" que pasa por el "CERRO SALAMANCA"






W



ESCALA 1:5000



Referencias

-  Cubierta Moderna no diferenciada
-  Pegmatitas Tonalíticas a Dioríticas
-  Tactitas
-  Calizas Cristalinas
-  Esquistos Cristalinos

G. S. S.